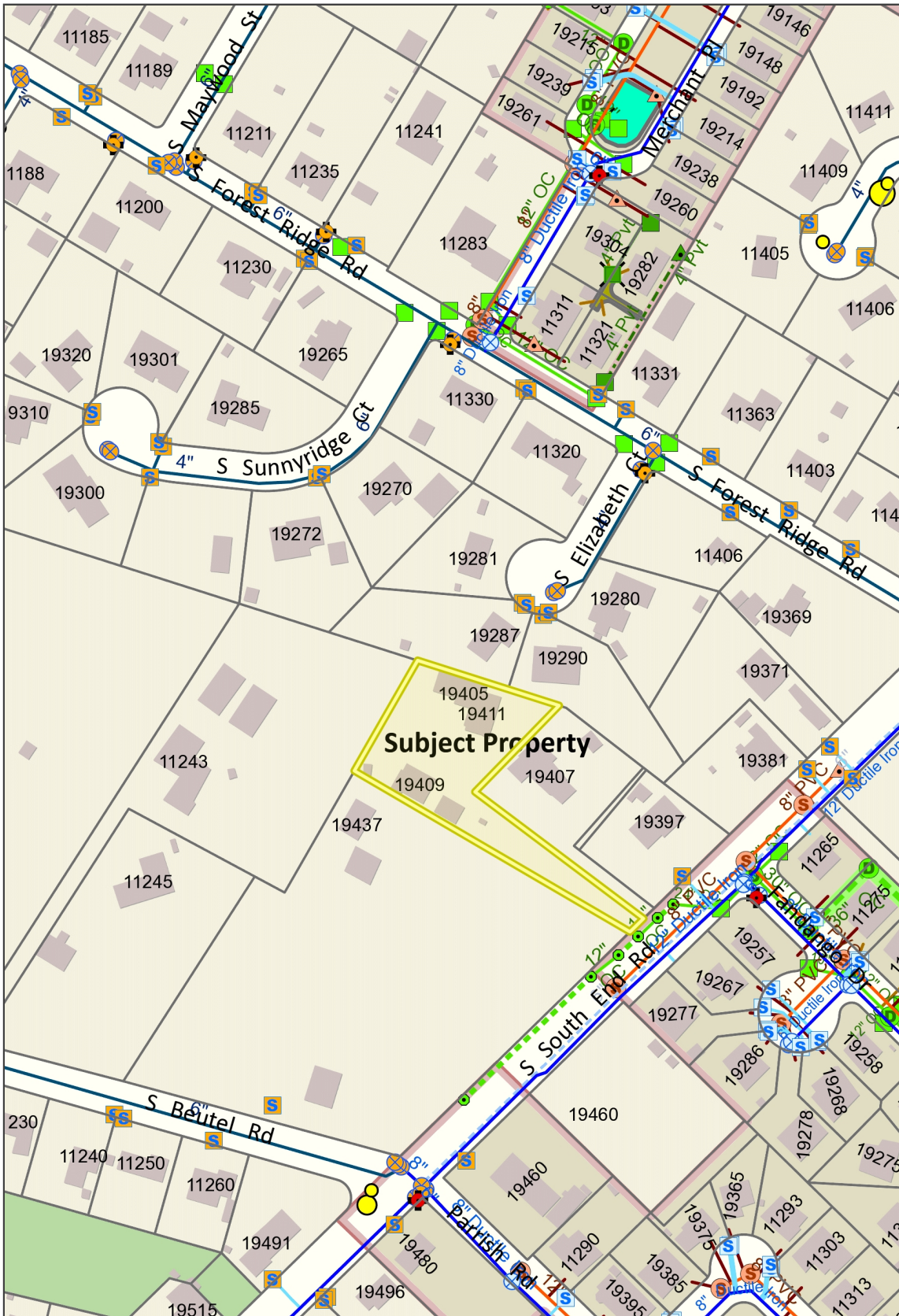


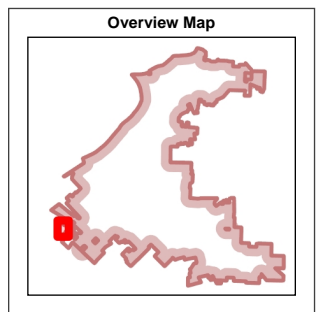
Emergency Sewer Annexation




Legend

- Taxlots
- Taxlots (Outside UGB)
- Unimproved ROW
- Water Hydrants
 - (Other owner)
 - OC
 - CRWD
 - Private
- Water Service Meters
 - (Other owner or Type not defi)
 - OC
 - CRWD
- Water Master Meters
 - (Other owner)
 - OC
- Water Irrigation Meters
 - (Other owner)
 - OC
 - CRWD
- Water Valves (non PRV)
 - (Other owner)
 - OC - Open
 - OC - Closed
 - OC - Abandoned
 - CRWD - Open
 - CRWD - Closed
 - CRWD - Abandoned
 - Private - Open
 - Private - Closed
 - Private - Abandoned
 - South Fork - Open
 - South Fork - Closed

Notes



The City of Oregon City makes no representations, express or implied, as to the accuracy, completeness and timeliness of the information displayed. This map is not suitable for legal, engineering, surveying or navigation purposes. Notification of any errors is appreciated.



AN-18-0001

City of Oregon City
PO Box 3040
625 Center St
Oregon City
OR 97045
(503) 657-0891
www.oregocity.org

