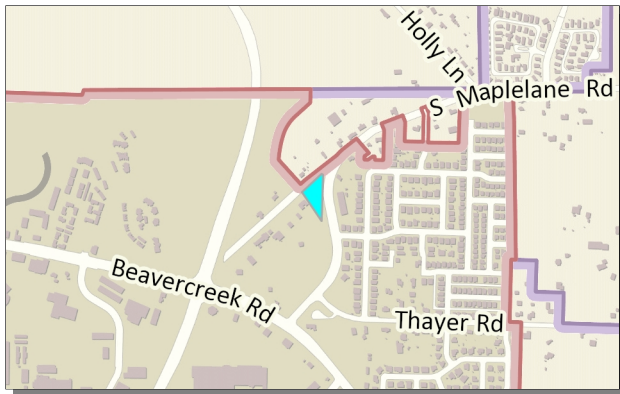


## Taxlot Detail Report

**Taxlot: 3-2E-04C -01600**



Overview Map

### Taxlot Information

APN: 3-2E-04C -01600

Alt ID: 00842388

Site Address: 14362 MAPLELANE CT  
OREGON CITY, OR 97045

Year Built: 1943

### Taxpayer Information

Taxpayer: HISTORIC PROPERTIES LLC

Address: 1300 JOHN ADAMS ST STE 100  
OREGON CITY, OR 97045

### Reference Information

Parcel Area (acres - approx): 0.9

Parcel Area (sq. ft. - approx): 38,768

Twn/Rng/Sec: 03S 02E 4

Tax Map Reference: 32E04C

### Values

Values as of: 12/12/2017

Land Value (Mkt): \$205,228

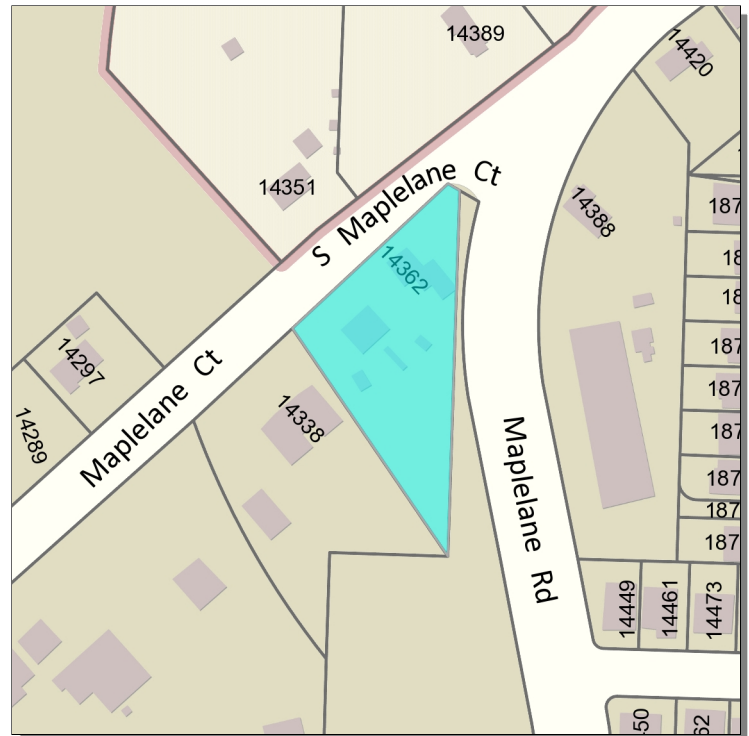
Building Value (Mkt): \$58,160

Exempt Amount: \$0

Net Value (Mkt): \$263,388

Note: The values above are Market, NOT Assessed values.

Assessed Value: \$124,723



Taxlot highlighted in blue

### Planning Designations

Zoning: R10

- 10,000 Single Family Dwelling District

Comprehensive Plan: Ir

- Residential - Low Density

Subdivision: WESTOVER ACRES

PUD (if known):

Neighborhood Assn: Caufield NA

Urban Renewal District: Not in an urban renewal district

Concept Plan: Not in a concept plan area

Historic District: Not in a historic district

Historic Designated Structure? N

In Willamette Greenway? N

In Geologic Hazard? N

In High Water Table Area? N

In Nat. Res. Overlay District (NROD)? N

In 1996/FEMA 100 Yr Floodplain? N

In FEMA Floodway? N

In Sewer Moratorium Area? N

In Thayer Pond Fee Area? N

In Beaver Creek Rd Access Plan Area? N

In Barlow Trail Corridor? N

The City of Oregon City makes no representations, express or implied, as to the accuracy, completeness and timeliness of the information displayed. This map is not suitable for legal, engineering, surveying or navigation purposes. Notification of any errors is appreciated.

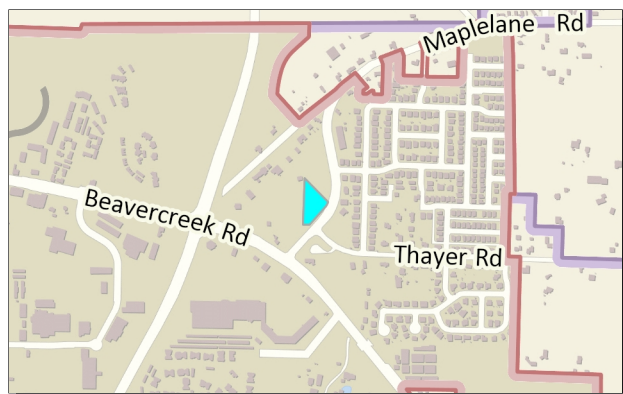
Report generated 5/7/2018 11:43 AM

City of Oregon City  
PO Box 3040  
625 Center St  
Oregon City, OR 97045  
(503) 657-0891  
www.oregoncity.org



## Taxlot Detail Report

**Taxlot: 3-2E-04CD-03300**



Overview Map

### Taxlot Information

APN: 3-2E-04CD-03300

Alt ID: 00842501

Site Address: 14375 MAPLELANE RD  
OREGON CITY, OR 97045

Year Built: 0

### Taxpayer Information

Taxpayer: HISTORIC PROPERTIES LLC

Address: 606 15TH ST  
OREGON CITY, OR 97045

### Reference Information

Parcel Area (acres - approx): 1.2

Parcel Area (sq. ft. - approx): 50,965

Twn/Rng/Sec: 03S 02E 4

Tax Map Reference: 32E04CD

### Values

Values as of: 12/12/2017

Land Value (Mkt): \$250,125

Building Value (Mkt): \$0

Exempt Amount: \$0

Net Value (Mkt): \$250,125

Note: The values above are Market, NOT Assessed values.

Assessed Value: \$155,969



Taxlot highlighted in blue

### Planning Designations

Zoning: R10

- 10,000 Single Family Dwelling District

Comprehensive Plan: Ir

- Residential - Low Density

Subdivision: WESTOVER ACRES

PUD (if known):

Neighborhood Assn: Caufield NA

Urban Renewal District: Not in an urban renewal district

Concept Plan: Not in a concept plan area

Historic District: Not in a historic district

Historic Designated Structure? N

In Willamette Greenway? N

In Geologic Hazard? Y

In High Water Table Area? Y

In Nat. Res. Overlay District (NROD)? Y

In 1996/FEMA 100 Yr Floodplain? N

In FEMA Floodway? N

In Sewer Moratorium Area? N

In Thayer Pond Fee Area? N

In Beaver Creek Rd Access Plan Area? N

In Barlow Trail Corridor? N

The City of Oregon City makes no representations, express or implied, as to the accuracy, completeness and timeliness of the information displayed. This map is not suitable for legal, engineering, surveying or navigation purposes. Notification of any errors is appreciated.

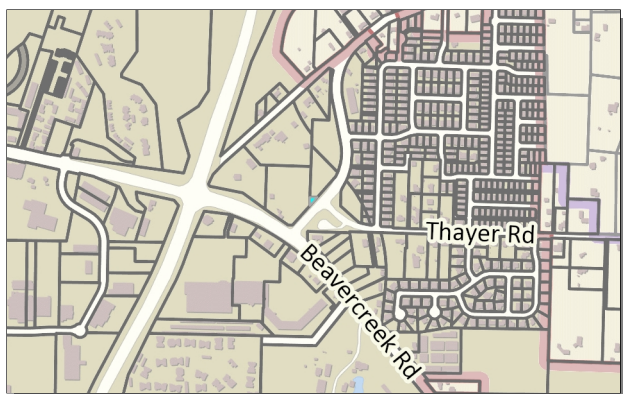
Report generated 5/7/2018 11:42 AM

City of Oregon City  
PO Box 3040  
625 Center St  
Oregon City, OR 97045  
(503) 657-0891  
www.orcity.org



## Taxlot Detail Report

**Taxlot: 3-2E-04CD-05900**



Overview Map

### Taxlot Information

APN: 3-2E-04CD-05900

Alt ID: 05026487

Site Address: NO SITUS ADDRESS

Year Built: 0

### Taxpayer Information

Taxpayer: HISTORIC PROPERTIES LLC

Address: 1300 JOHN ADAMS ST STE 101  
OREGON CITY, OR 97045

### Reference Information

Parcel Area (acres - approx): 0.0

Parcel Area (sq. ft. - approx): 1,742

Twn/Rng/Sec: 03S 02E 4

Tax Map Reference: 32E04CD

### Values

Values as of: 12/12/2017

Land Value (Mkt): \$15,353

Building Value (Mkt): \$0

Exempt Amount: \$0

Net Value (Mkt): \$15,353

Note: The values above are Market, NOT Assessed values.

Assessed Value: \$8,757



Taxlot highlighted in blue

### Planning Designations

Zoning: R10

- 10,000 Single Family Dwelling District

Comprehensive Plan: Ir

- Residential - Low Density

Subdivision: WESTOVER ACRES

PUD (if known):

Neighborhood Assn: Caufield NA

Urban Renewal District: Not in an urban renewal district

Concept Plan: Not in a concept plan area

Historic District: Not in a historic district

Historic Designated Structure? N

In Willamette Greenway? N

In Geologic Hazard? Y

In High Water Table Area? Y

In Nat. Res. Overlay District (NROD)? Y

In 1996/FEMA 100 Yr Floodplain? N

In FEMA Floodway? N

In Sewer Moratorium Area? N

In Thayer Pond Fee Area? N

In Beaver Creek Rd Access Plan Area? N

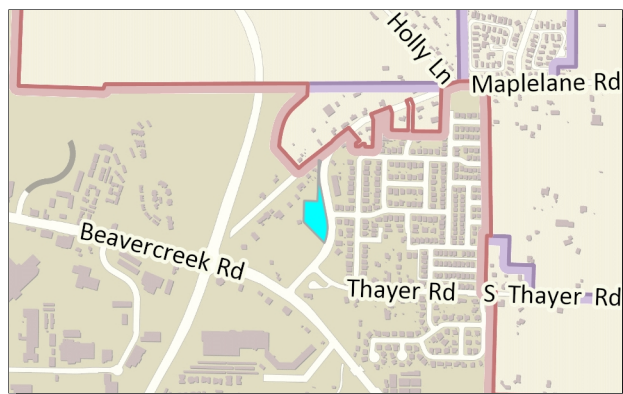
In Barlow Trail Corridor? N

The City of Oregon City makes no representations, express or implied, as to the accuracy, completeness and timeliness of the information displayed. This map is not suitable for legal, engineering, surveying or navigation purposes. Notification of any errors is appreciated.

Report generated 5/7/2018 11:42 AM

City of Oregon City  
PO Box 3040  
625 Center St  
Oregon City, OR 97045  
(503) 657-0891  
www.oregocity.org





Overview Map

### Taxlot Information

APN: 3-2E-04CD-06000

Alt ID: 05026488

Site Address: NO SITUS ADDRESS

Year Built: 0

### Taxpayer Information

Taxpayer: HISTORIC PROPERTIES LLC

Address: 1300 JOHN ADAMS ST STE 101  
OREGON CITY, OR 97045

### Reference Information

Parcel Area (acres - approx): 1.8

Parcel Area (sq. ft. - approx): 79,714

Twn/Rng/Sec: 03S 02E 4

Tax Map Reference: 32E04CD

### Values

Values as of: 12/12/2017

Land Value (Mkt): \$298,603

Building Value (Mkt): \$0

Exempt Amount: \$0

Net Value (Mkt): \$298,603

Note: The values above are Market, NOT Assessed values.

Assessed Value: \$170,312



Taxlot highlighted in blue

### Planning Designations

Zoning: R6

- 6,000 Single Family Dwelling District

Comprehensive Plan: Ir

- Residential - Low Density

Subdivision: WESTOVER ACRES

PUD (if known):

Neighborhood Assn: Caufield NA

Urban Renewal District: Not in an urban renewal district

Concept Plan: Not in a concept plan area

Historic District: Not in a historic district

Historic Designated Structure? N

In Willamette Greenway? N

In Geologic Hazard? N

In High Water Table Area? N

In Nat. Res. Overlay District (NROD)? N

In 1996/FEMA 100 Yr Floodplain? N

In FEMA Floodway? N

In Sewer Moratorium Area? N

In Thayer Pond Fee Area? N

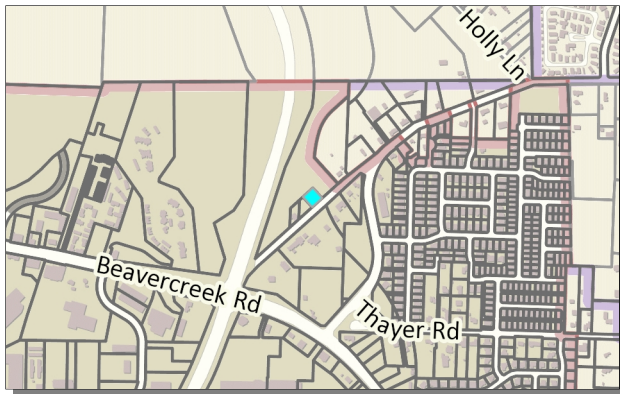
In Beaver Creek Rd Access Plan Area? N

In Barlow Trail Corridor? N



## Taxlot Detail Report

**Taxlot: 3-2E-04C -00700**



Overview Map

### Taxlot Information

APN: 3-2E-04C -00700

Alt ID: 00842262

Site Address: 14297 MAPLELANE CT  
OREGON CITY, OR 97045

Year Built: 1960

### Taxpayer Information

Taxpayer: HISTORIC PROPERTIES LLC

Address: 1300 JOHN ADAMS ST STE 100  
OREGON CITY, OR 97045

### Reference Information

Parcel Area (acres - approx): 0.3

Parcel Area (sq. ft. - approx): 12,196

Twn/Rng/Sec: 03S 02E 4

Tax Map Reference: 32E04C

### Values

Values as of: 12/12/2017

Land Value (Mkt): \$121,034

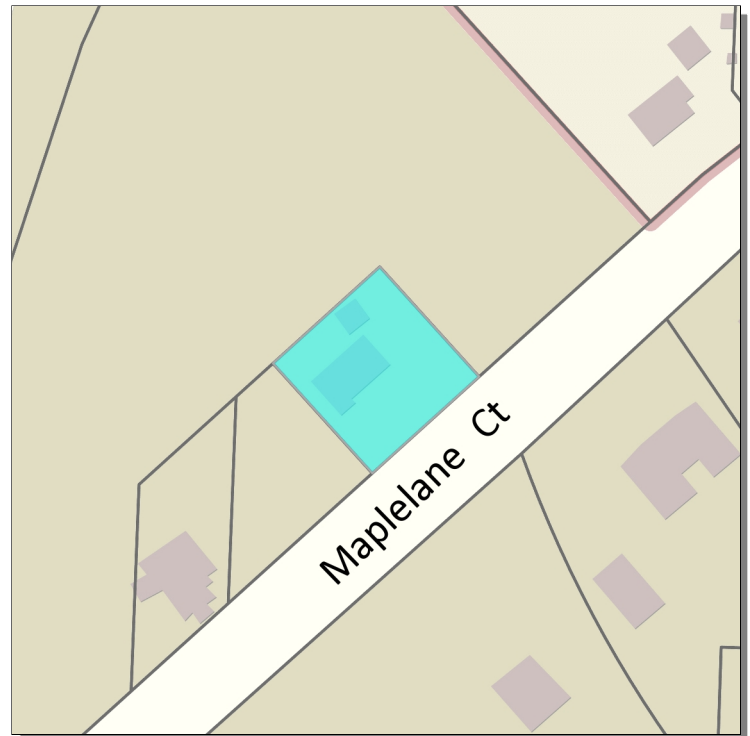
Building Value (Mkt): \$141,090

Exempt Amount: \$0

Net Value (Mkt): \$262,124

Note: The values above are Market, NOT Assessed values.

Assessed Value: \$165,527



Taxlot highlighted in blue

### Planning Designations

Zoning: R3.5

- 3,500 Dwelling District

Comprehensive Plan: mr

- Residential - Medium Density

Subdivision: NONE

PUD (if known):

Neighborhood Assn: Caufield NA

Urban Renewal District: Not in an urban renewal district

Concept Plan: Not in a concept plan area

Historic District: Not in a historic district

Historic Designated Structure? N

In Willamette Greenway? N

In Geologic Hazard? Y

In High Water Table Area? N

In Nat. Res. Overlay District (NROD)? N

In 1996/FEMA 100 Yr Floodplain? N

In FEMA Floodway? N

In Sewer Moratorium Area? N

In Thayer Pond Fee Area? N

In Beaver Creek Rd Access Plan Area? N

In Barlow Trail Corridor? N

The City of Oregon City makes no representations, express or implied, as to the accuracy, completeness and timeliness of the information displayed. This map is not suitable for legal, engineering, surveying or navigation purposes. Notification of any errors is appreciated.

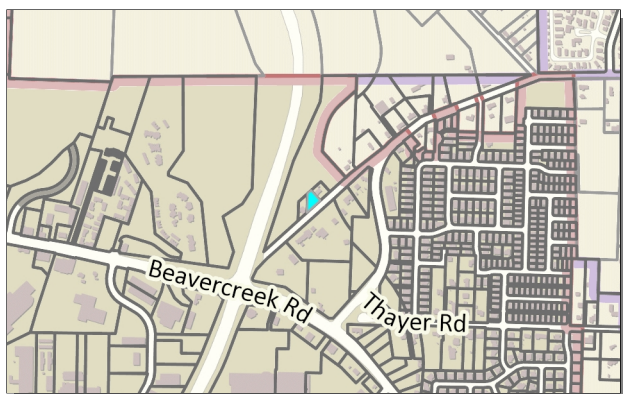
Report generated 5/7/2018 11:46 AM

City of Oregon City  
PO Box 3040  
625 Center St  
Oregon City, OR 97045  
(503) 657-0891  
www.orcity.org



## Taxlot Detail Report

**Taxlot: 3-2E-04C -00702**



Overview Map

### Taxlot Information

APN: 3-2E-04C -00702

Alt ID: 01689676

Site Address: 14289 MAPLELANE CT  
OREGON CITY, OR 97045

Year Built: 0

### Taxpayer Information

Taxpayer: HISTORIC PROPERTIES LLC

Address: 1300 JOHN ADAMS ST STE 100  
OREGON CITY, OR 97045

### Reference Information

Parcel Area (acres - approx): 0.2

Parcel Area (sq. ft. - approx): 10,454

Twn/Rng/Sec: 03S 02E 4

Tax Map Reference: 32E04C

### Values

Values as of: 12/12/2017

Land Value (Mkt): \$95,299

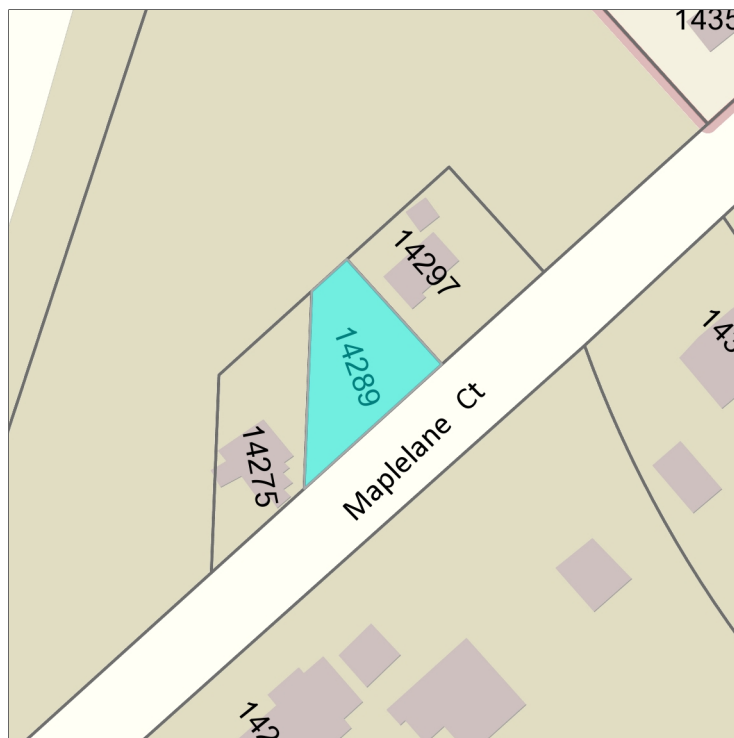
Building Value (Mkt): \$0

Exempt Amount: \$0

Net Value (Mkt): \$95,299

Note: The values above are Market, NOT Assessed values.

Assessed Value: \$39,785



Taxlot highlighted in blue

### Planning Designations

Zoning: R3.5

- 3,500 Dwelling District

Comprehensive Plan: mr

- Residential - Medium Density

Subdivision: NONE

PUD (if known):

Neighborhood Assn: Caufield NA

Urban Renewal District: Not in an urban renewal district

Concept Plan: Not in a concept plan area

Historic District: Not in a historic district

Historic Designated Structure? N

In Willamette Greenway? N

In Geologic Hazard? Y

In High Water Table Area? N

In Nat. Res. Overlay District (NROD)? N

In 1996/FEMA 100 Yr Floodplain? N

In FEMA Floodway? N

In Sewer Moratorium Area? N

In Thayer Pond Fee Area? N

In Beaver Creek Rd Access Plan Area? N

In Barlow Trail Corridor? N

The City of Oregon City makes no representations, express or implied, as to the accuracy, completeness and timeliness of the information displayed. This map is not suitable for legal, engineering, surveying or navigation purposes. Notification of any errors is appreciated.

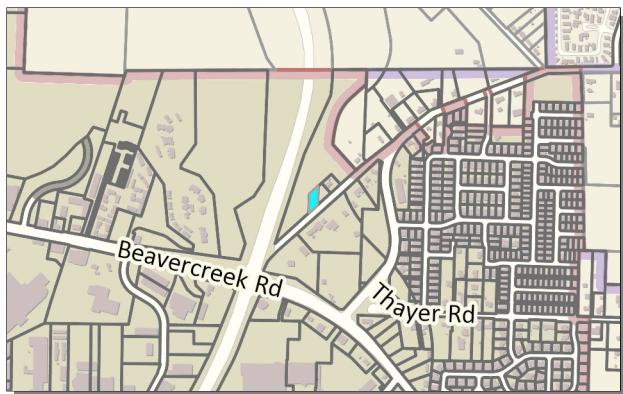
Report generated 5/7/2018 11:45 AM

City of Oregon City  
PO Box 3040  
625 Center St  
Oregon City, OR 97045  
(503) 657-0891  
www.oregoncity.org



## Taxlot Detail Report

**Taxlot: 3-2E-04C -00900**



Overview Map

### Taxlot Information

APN: 3-2E-04C -00900

Alt ID: 00842315

Site Address: 14275 MAPLELANE CT  
OREGON CITY, OR 97045

Year Built: 1950

### Taxpayer Information

Taxpayer: HISTORIC PROPERTIES LLC

Address: 1300 JOHN ADAMS ST  
OREGON CITY, OR 97045

### Reference Information

Parcel Area (acres - approx): 0.3

Parcel Area (sq. ft. - approx): 10,890

Twn/Rng/Sec: 03S 02E 4

Tax Map Reference: 32E04C

### Values

Values as of: 12/12/2017

Land Value (Mkt): \$115,105

Building Value (Mkt): \$113,440

Exempt Amount: \$0

Net Value (Mkt): \$228,545

Note: The values above are Market, NOT Assessed values.

Assessed Value: \$131,258



Taxlot highlighted in blue

### Planning Designations

Zoning: R3.5

- 3,500 Dwelling District

Comprehensive Plan: mr

- Residential - Medium Density

Subdivision: NONE

PUD (if known):

Neighborhood Assn: Caufield NA

Urban Renewal District: Not in an urban renewal district

Concept Plan: Not in a concept plan area

Historic District: Not in a historic district

Historic Designated Structure? N

In Willamette Greenway? N

In Geologic Hazard? Y

In High Water Table Area? N

In Nat. Res. Overlay District (NROD)? N

In 1996/FEMA 100 Yr Floodplain? N

In FEMA Floodway? N

In Sewer Moratorium Area? N

In Thayer Pond Fee Area? N

In Beaver Creek Rd Access Plan Area? N

In Barlow Trail Corridor? N

The City of Oregon City makes no representations, express or implied, as to the accuracy, completeness and timeliness of the information displayed. This map is not suitable for legal, engineering, surveying or navigation purposes. Notification of any errors is appreciated.

Report generated 5/7/2018 11:45 AM

City of Oregon City  
PO Box 3040  
625 Center St  
Oregon City, OR 97045  
(503) 657-0891  
www.oregoncity.org





Overview Map

### Taxlot Information

APN: 3-2E-04C -01201

Alt ID: 00842342

Site Address: 14228 MAPLELANE CT  
OREGON CITY, OR 97045

Year Built: 0

### Taxpayer Information

Taxpayer: HISTORIC PROPERTIES LLC

Address: 1300 JOHN ADAMS ST STE 100  
OREGON CITY, OR 97045

### Reference Information

Parcel Area (acres - approx): 2.8

Parcel Area (sq. ft. - approx): 123,710

Twn/Rng/Sec: 03S 02E 4

Tax Map Reference: 32E04C

### Values

Values as of: 12/12/2017

Land Value (Mkt): \$385,745

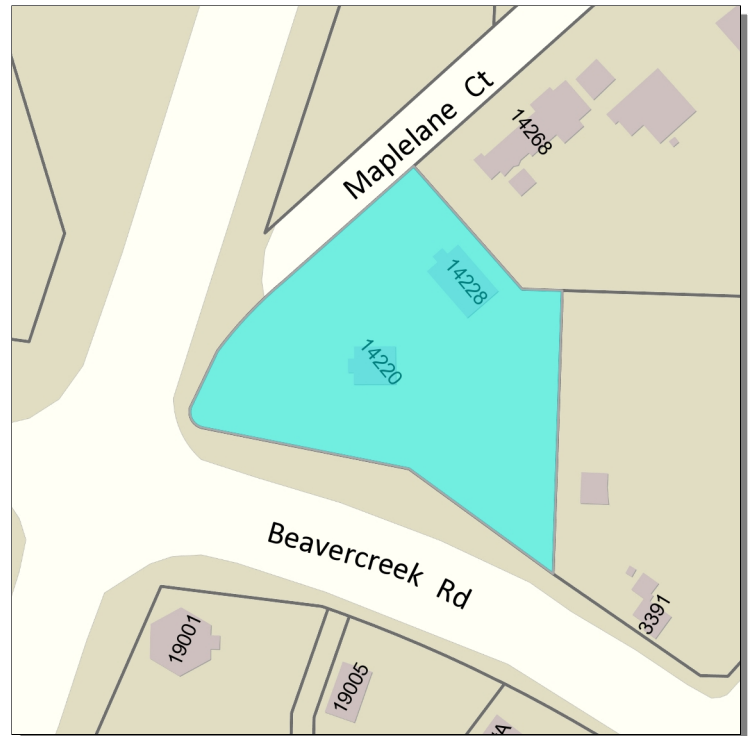
Building Value (Mkt): \$522,520

Exempt Amount: \$0

Net Value (Mkt): \$908,265

Note: The values above are Market, NOT Assessed values.

Assessed Value: \$643,406



Taxlot highlighted in blue

### Planning Designations

Zoning: R3.5

- 3,500 Dwelling District

Comprehensive Plan: mr

- Residential - Medium Density

Subdivision: NONE

PUD (if known):

Neighborhood Assn: Caufield NA

Urban Renewal District: Not in an urban renewal district

Concept Plan: Not in a concept plan area

Historic District: Not in a historic district

Historic Designated Structure? N

In Willamette Greenway? N

In Geologic Hazard? Y

In High Water Table Area? Y

In Nat. Res. Overlay District (NROD)? Y

In 1996/FEMA 100 Yr Floodplain? N

In FEMA Floodway? N

In Sewer Moratorium Area? N

In Thayer Pond Fee Area? N

In Beaver Creek Rd Access Plan Area? N

In Barlow Trail Corridor? N

The City of Oregon City makes no representations, express or implied, as to the accuracy, completeness and timeliness of the information displayed. This map is not suitable for legal, engineering, surveying or navigation purposes. Notification of any errors is appreciated.

Report generated 5/7/2018 11:40 AM

City of Oregon City  
PO Box 3040  
625 Center St  
Oregon City, OR 97045  
(503) 657-0891  
www.orcity.org

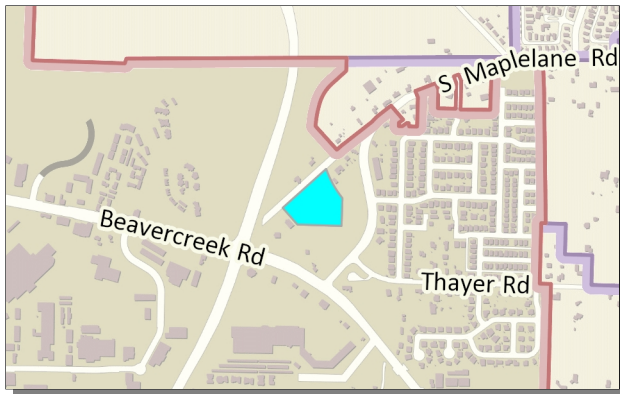






## Taxlot Detail Report

**Taxlot: 3-2E-04C -01400**



Overview Map

### Taxlot Information

APN: 3-2E-04C -01400

Alt ID: 00842360

Site Address: 14268 MAPLELANE CT  
OREGON CITY, OR 97045

Year Built: 0

### Taxpayer Information

Taxpayer: HISTORIC PROPERTIES LLC

Address: 1300 JOHN ADAMS ST STE 100  
OREGON CITY, OR 97045

### Reference Information

Parcel Area (acres - approx): 4.0

Parcel Area (sq. ft. - approx): 175,546

Twn/Rng/Sec: 03S 02E 4

Tax Map Reference: 32E04C

### Values

Values as of: 12/12/2017

Land Value (Mkt): \$409,183

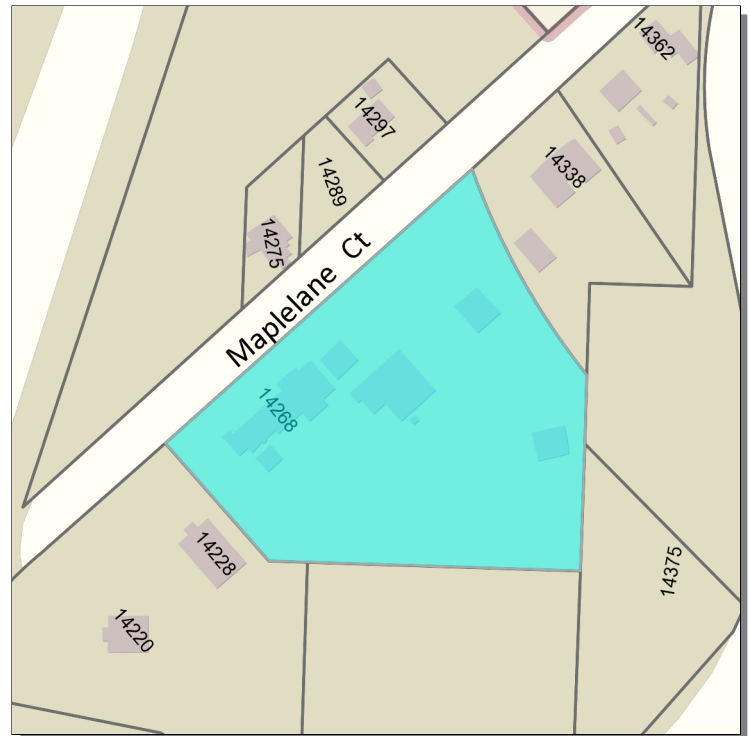
Building Value (Mkt): \$897,630

Exempt Amount: \$0

Net Value (Mkt): \$1,306,813

Note: The values above are Market, NOT Assessed values.

Assessed Value: \$924,163



Taxlot highlighted in blue

### Planning Designations

Zoning: R3.5

- 3,500 Dwelling District

Comprehensive Plan: mr

- Residential - Medium Density

Subdivision: NONE

PUD (if known):

Neighborhood Assn: Caufield NA

Urban Renewal District: Not in an urban renewal district

Concept Plan: Not in a concept plan area

Historic District: Not in a historic district

Historic Designated Structure? N

In Willamette Greenway? N

In Geologic Hazard? Y

In High Water Table Area? N

In Nat. Res. Overlay District (NROD)? N

In 1996/FEMA 100 Yr Floodplain? N

In FEMA Floodway? N

In Sewer Moratorium Area? N

In Thayer Pond Fee Area? N

In Beaver Creek Rd Access Plan Area? N

In Barlow Trail Corridor? N

The City of Oregon City makes no representations, express or implied, as to the accuracy, completeness and timeliness of the information displayed. This map is not suitable for legal, engineering, surveying or navigation purposes. Notification of any errors is appreciated.

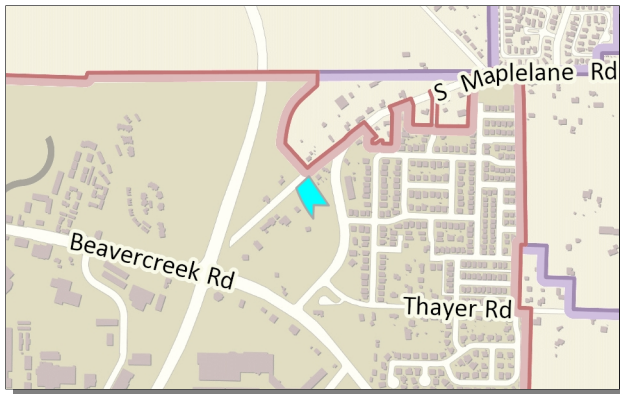
Report generated 5/7/2018 11:44 AM

City of Oregon City  
PO Box 3040  
625 Center St  
Oregon City, OR 97045  
(503) 657-0891  
www.oregoncity.org



## Taxlot Detail Report

**Taxlot: 3-2E-04C -01500**



Overview Map

### Taxlot Information

APN: 3-2E-04C -01500

Alt ID: 00842379

Site Address: 14338 MAPLELANE CT  
OREGON CITY, OR 97045

Year Built: 1963

### Taxpayer Information

Taxpayer: HISTORIC PROPERTIES LLC

Address: 606 15TH ST  
OREGON CITY, OR 97045

### Reference Information

Parcel Area (acres - approx): 1.0

Parcel Area (sq. ft. - approx): 44,431

Twn/Rng/Sec: 03S 02E 4

Tax Map Reference: 32E04C

### Values

Values as of: 12/12/2017

Land Value (Mkt): \$242,501

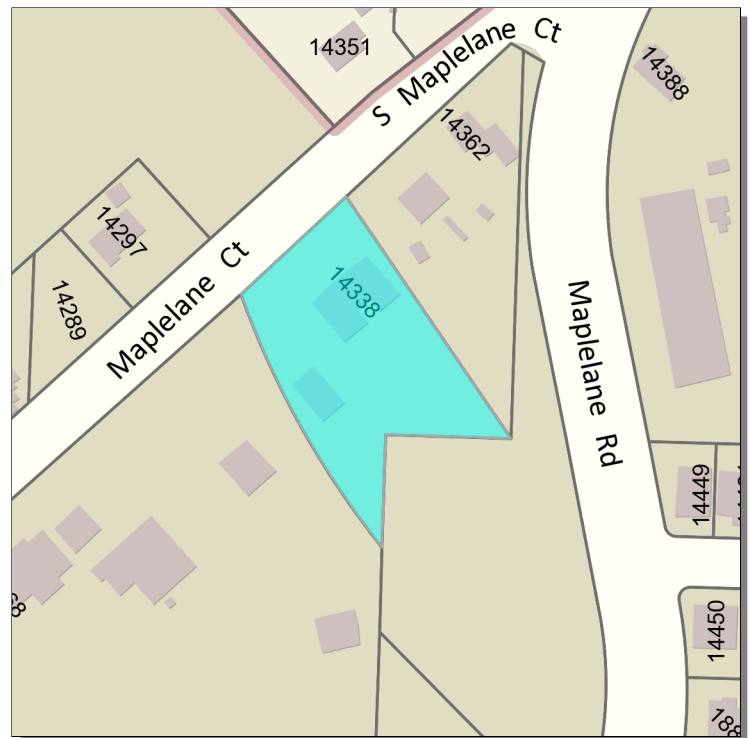
Building Value (Mkt): \$248,890

Exempt Amount: \$0

Net Value (Mkt): \$491,391

Note: The values above are Market, NOT Assessed values.

Assessed Value: \$271,143



Taxlot highlighted in blue

### Planning Designations

Zoning: R10

- 10,000 Single Family Dwelling District

Comprehensive Plan: Ir

- Residential - Low Density

Subdivision: NONE

PUD (if known):

Neighborhood Assn: Caufield NA

Urban Renewal District: Not in an urban renewal district

Concept Plan: Not in a concept plan area

Historic District: Not in a historic district

Historic Designated Structure? N

In Willamette Greenway? N

In Geologic Hazard? N

In High Water Table Area? N

In Nat. Res. Overlay District (NROD)? N

In 1996/FEMA 100 Yr Floodplain? N

In FEMA Floodway? N

In Sewer Moratorium Area? N

In Thayer Pond Fee Area? N

In Beaver Creek Rd Access Plan Area? N

In Barlow Trail Corridor? N

The City of Oregon City makes no representations, express or implied, as to the accuracy, completeness and timeliness of the information displayed. This map is not suitable for legal, engineering, surveying or navigation purposes. Notification of any errors is appreciated.

Report generated 5/7/2018 11:44 AM

City of Oregon City  
PO Box 3040  
625 Center St  
Oregon City, OR 97045  
(503) 657-0891  
www.orcity.org

