







**HR 17-09**

-  Taxlots
-  Taxlots (Outside UGB)
-  Unimproved ROW
-  City Limits
-  UGB
-  Basemap

## Subject Site

The City of Oregon City makes no representations, express or implied, as to the accuracy, completeness and timeliness of the information displayed. This map is not suitable for legal, engineering, surveying or navigation purposes. Notification of any errors is appreciated.



0                      100                      200 Feet

1: 1,200

## Subject Site

Map created 9/28/2017

City of Oregon City  
PO Box 3040  
625 Center St  
Oregon City  
OR 97045  
(503) 657-0891  
[www.orcity.org](http://www.orcity.org)

