

Hazelwood Sanitary Sewer Flow-Constrained Area

EXHIBIT A





Figure 1B

Downstream Limit of Flow-Constrained Pipes for Hazelwood

Hazelwood - Total Lot Acreage of Flow-Constrained Area by Zoning District

Zone	Total Acres
I	20.7
MUC-1	0.8
R-3.5	27.1
R-6	10.5
R-8	41.0
R-10	89.1
Total	189.3

Legend

-  Downstream Limit of Flow-Constrained Pipes
-  Sanitary Sewer Flow-Constrained Area Boundary
-  City Limits
-  Lots within Flow-Constrained Area

