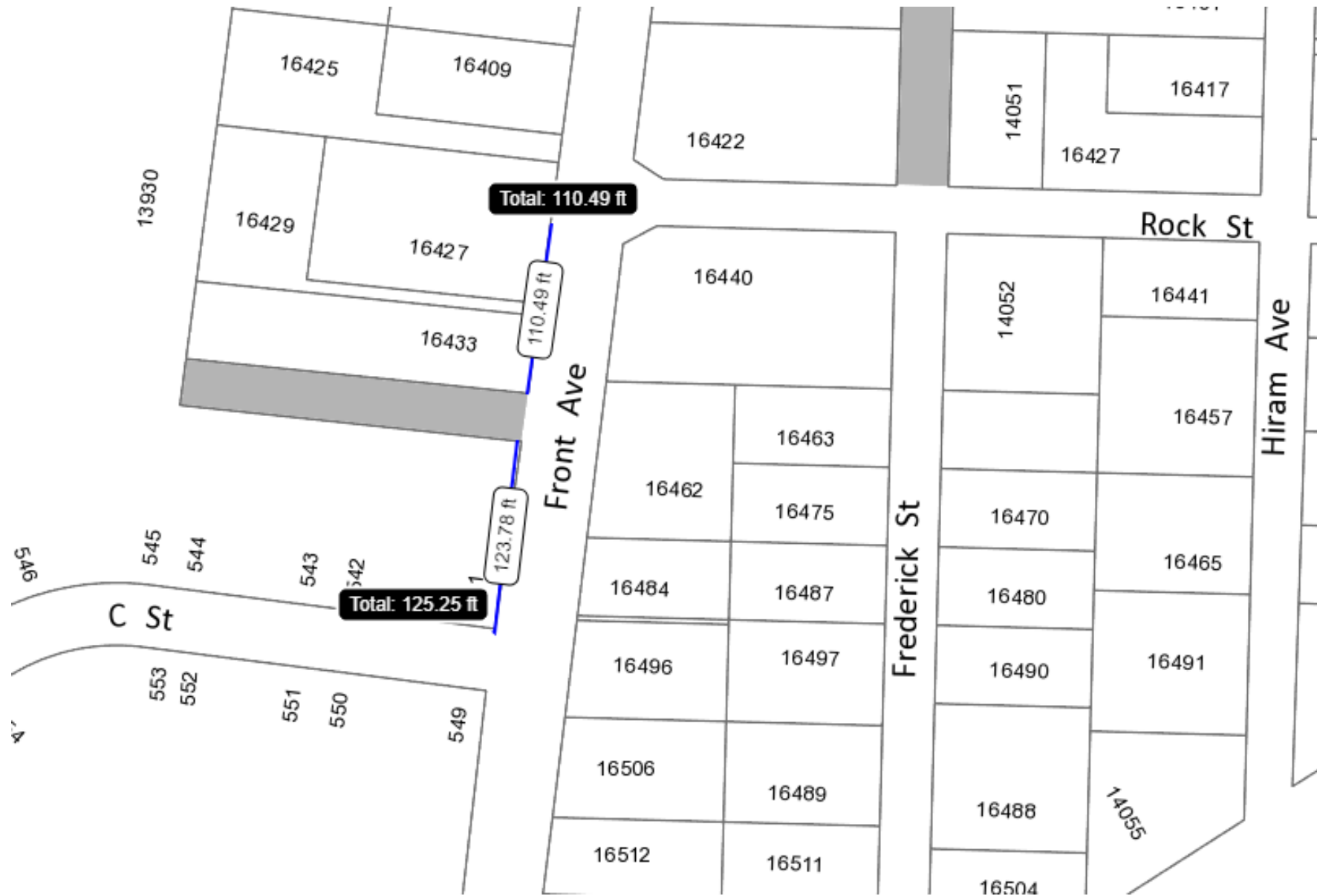
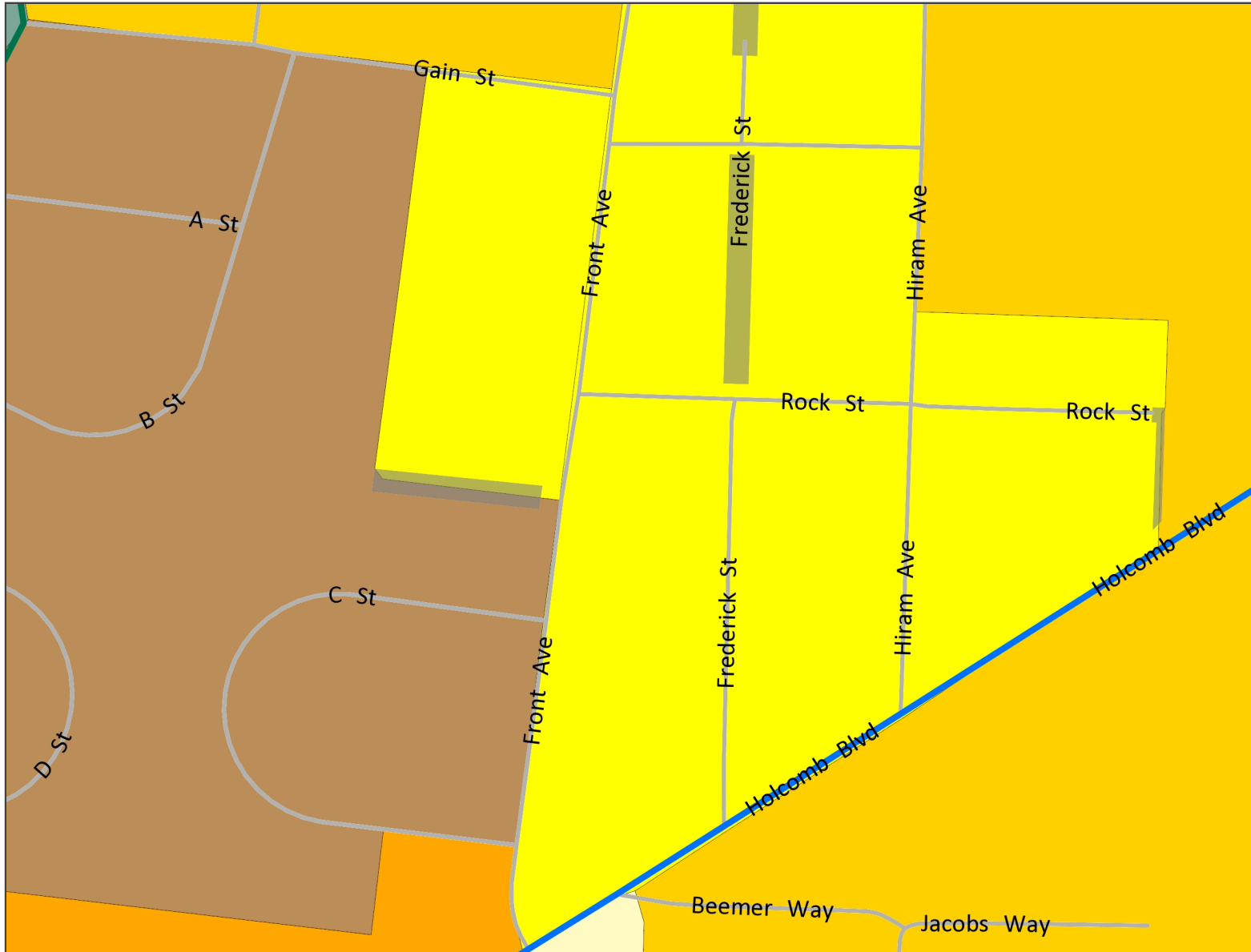


EXHIBIT A - MAPS





# Oregon City GIS Map



### Legend

Functional Class (2013 TSP)

- Freeway
- Expressway
- Major Arterial
- Minor Arterial
- Collector
- Local
- Unimproved ROW

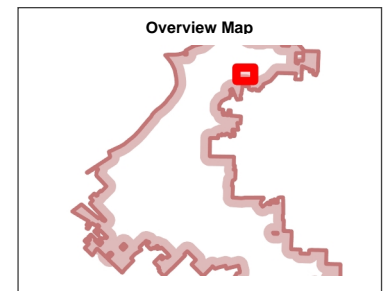
Zoning

- R-10 - Single Family Dwelling
- R-8 - Single Family Dwelling
- R-6 - Single Family Dwelling
- RC-4 - McLoughlin Conditional
- RD4-MDP - Manufactured Dwelling Pa
- R-3.5 - Medium Density Residential
- R-2 - Multi-Family Dwelling
- C - General Commercial
- MUC-2 - Mixed Use Corridor 2
- MUC-1 - Mixed Use Corridor 1

### Notes

Holcomb Blvd = Minor Arterial; Front Ave = Local Street.

Front Ave at the subject right-of-way section consists of Residential Zoning (R-6 and R-3.5).



The City of Oregon City makes no representations, express or implied, as to the accuracy, completeness and timeliness of the information displayed. This map is not suitable for legal, engineering, surveying or navigation purposes. Notification of any errors is appreciated.

Map created 9/17/2018



0 200 400 Feet

1: 2,400

City of Oregon City  
PO Box 3040  
625 Center St  
Oregon City  
OR 97045  
(503) 657-0891  
[www.orcity.org](http://www.orcity.org)





